

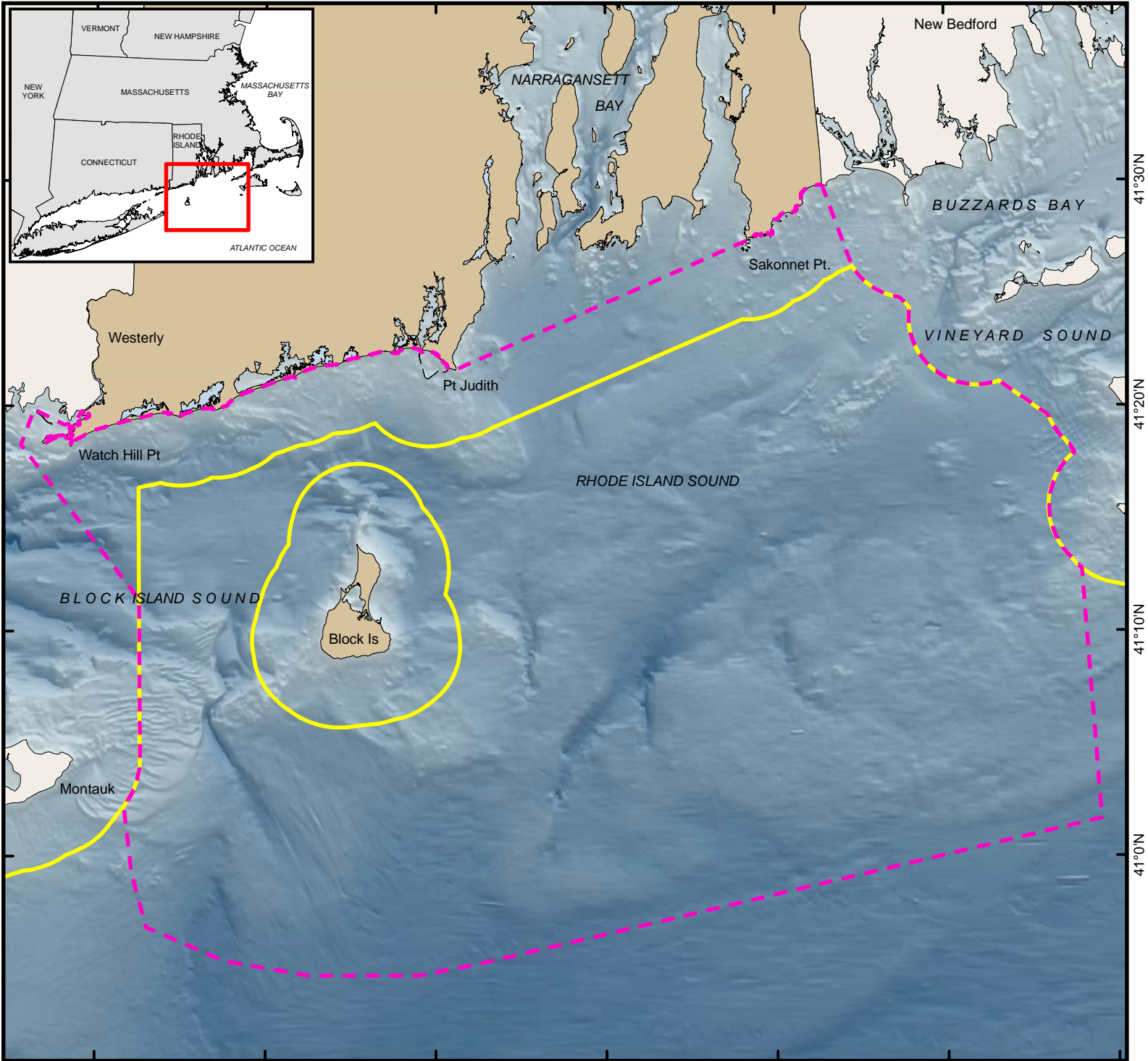


# Rhode Island Ocean Special Area Management Plan (SAMP)

71°50'W 71°40'W 71°30'W 71°20'W 71°10'W 71°0'W 70°50'W

## Map Key

-  OceanSAMP Study Area
-  State/Federal Waters Separation



Coordinate System:

Projection: RI Stateplane

Units: Feet

FIPS Zone: 3800

Datum: NAD83

For Project Background Information:

<http://seagrant.gso.uri.edu/oceansamp>

For Project Map and Data Products:

[http://www.narrabay.org/d\\_projects/oceansamp](http://www.narrabay.org/d_projects/oceansamp)

